













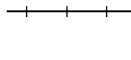


















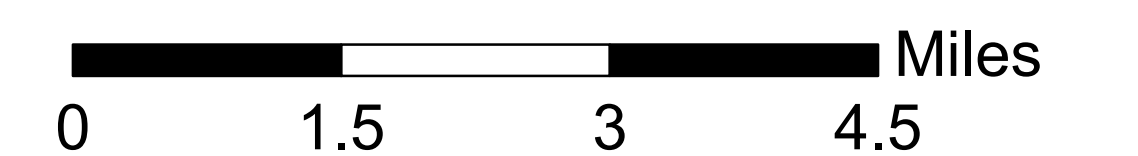
Glynn County, Georgia

Future Land Use Map

Legend

Future Land Use

-  LDRI - Low Density Residential Island
-  LDR - Low Density Residential
-  MDR - Medium Density Residential
-  HDR - High Density Residential
-  AG - Agricultural
-  CMU - Corridor Mixed-Use
-  COM - Commercial
-  CP - Conservation Preservation
-  PRC - Parks/ Recreation
-  PI - Public/ Institutional
-  IND - Industrial
-  JIA - Jekyll Island Authority
-  Employment Center
-  City of Brunswick
-  Railroad
-  GA Power
-  Southern Natural Gas
-  Collector
-  Future Arterial
-  Major Arterial
-  Constricted Arterial
-  Construction Plan
-  Minor Arterial
-  Interstate/ U.S. Highways
-  Recommended Growth Limit
-  Roads
-  Regional Center
-  1/2 mile Village Center
-  Island Village Center
-  Rural Overlay
-  Water



Contact:
Community Development Department
Phone: 912-554-7428

This map is a product of Glynn County Geographic Information System (GCGIS). The GCGIS expressly disclaims any liability that may result from the use of these maps

Date: 8/21/2015

www.glynncounty.org